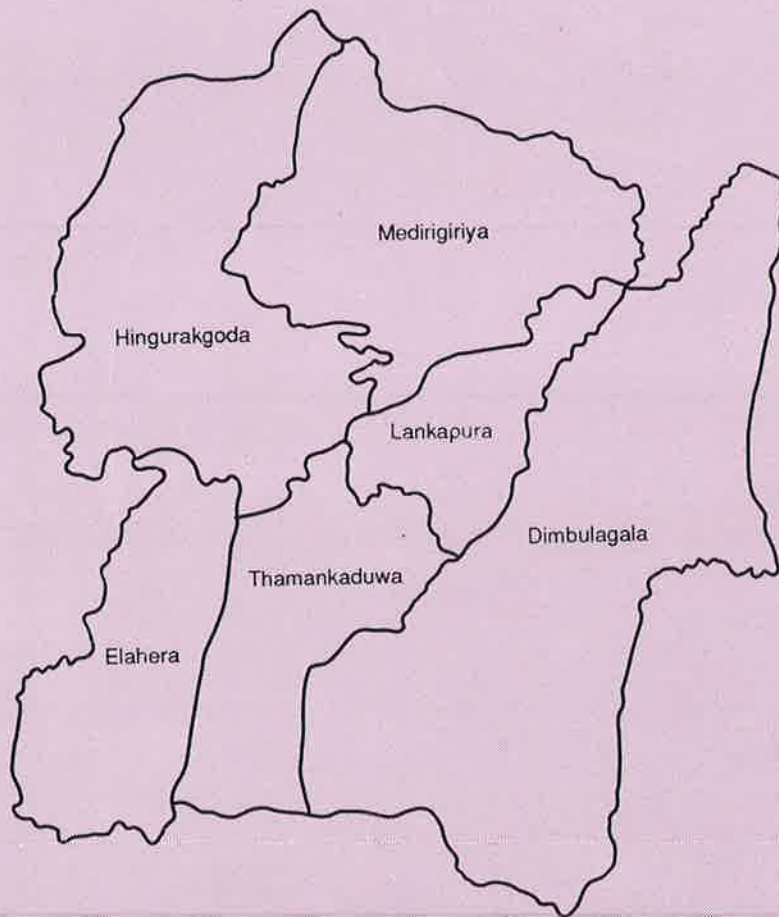




AGRICULTURAL CROPS AND LIVESTOCK 1993/94



POLONNARUWA DISTRICT PRELIMINARY REPORT



Department of Census and Statistics
Ministry of Finance, Planning, Ethnic Affairs and National Integration



AGRICULTURAL CROPS AND LIVESTOCK 1993/94

POLONNARUWA DISTRICT PRELIMINARY REPORT



Department of Census and Statistics
Ministry of Finance, Planning, Ethnic Affairs and National Integration

ISBN 955 - 577 - 117 - 0

PUBLISHED IN 1996

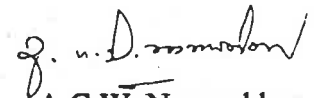
Preface...

The survey on Agricultural crops and Livestock was undertaken by the Department covering fifteen districts in six provinces namely: Western, Central, Sabaragamuwa, North-western, Uwa, and Southern during 1992/93 Maha season. In addition to that Anuradhapura, Polonnaruwa, and Mahaweli "H" area comes under North-Central province were covered in 1993/94 Maha season. Although, this was named as a Survey, it could be considered a "Mini Census" as all the agricultural parcels growing crops other than paddy and those rearing Livestock were listed and enumerated in the survey operation. A similar exercise was also undertaken in 1979/80 by the Department. The survey was planned with a view to establish a frame of agricultural parcels for the future surveys and to get the extents under different crops and number of livestock, at lower administrative divisions as statistical inputs for regional development programs. In order to serve immediate needs of the users, information on certain items collected in the survey were summarized with the help of Grama Niladaris who acted as enumerators of the survey and they are published in this document as a series of district reports. Additional tables will be made available later, once the parcel-wise information are processed.

The planning, execution, and successful conclusion of the entire survey operation was performed by the staff of Agriculture division of the Department, under the close guidance and supervision of Mr. A.M.U. Dissanayake, Deputy Director incharge of Agriculture Statistics division.

I wish to express my thanks to Ms. D.D.M.V. Perera, Statistician who was responsible for co-ordination of all the phases of the survey, design of questionnaires and instruction manuals, and training of supervisors, Mr. A.J. Satharasinghe, Statistician who was responsible for preparing all tables in this report on micro pcs., and Mr. J. Dodangoda, Statistician who was responsible for distribution and collection of survey materials for the logistical operations.

I am confident that the information presented in this report will be of immense help to planners and policy makers.



A.G.W. Nanayakkara

Director General of Census & Statistics.

Dept. of Census & Statistics,
No. 6. Albert Crescent,
P.O.Box 563.
Colombo. 7.
20 November 1995.

Contents

	Page
1. Background	1
2. Objectives	2
3. Methodology	2
4. Concepts & Definitions	3
5. Tables	5

List of Tables

1. Agricultural parcels in Polonnaruwa district by D.S. divisions & G.N. divisions	5
2. Area under seasonal crops in Polonnaruwa district by D.S. divisions & G.N. divisions	12
3. Area under perennial crops in Polonnaruwa district by D.S. divisions & G.N. divisions	18
4. No. of cattle and buffaloes in Polonnaruwa district by D.S. divisions & G.N. divisions	31

Acknowledgement.

Many people have contributed for the successful completion of this survey in various phases. Therefore, my grate appreciation is due to all those who were responsible for the smooth conduct of the survey. It is not practical to mention their names individually. However, some major contributions are mentioned here.

The Chief Secretary of the province, District Secretary, Divisional Secretaries/Additional Govt. Agents, Commissioner of Agrarian Services who made available the valuable services and co-operation of their supporting staff.

Grama Niladaris played the key role by visiting house-holds and enumerating them as primary reporters of the survey.

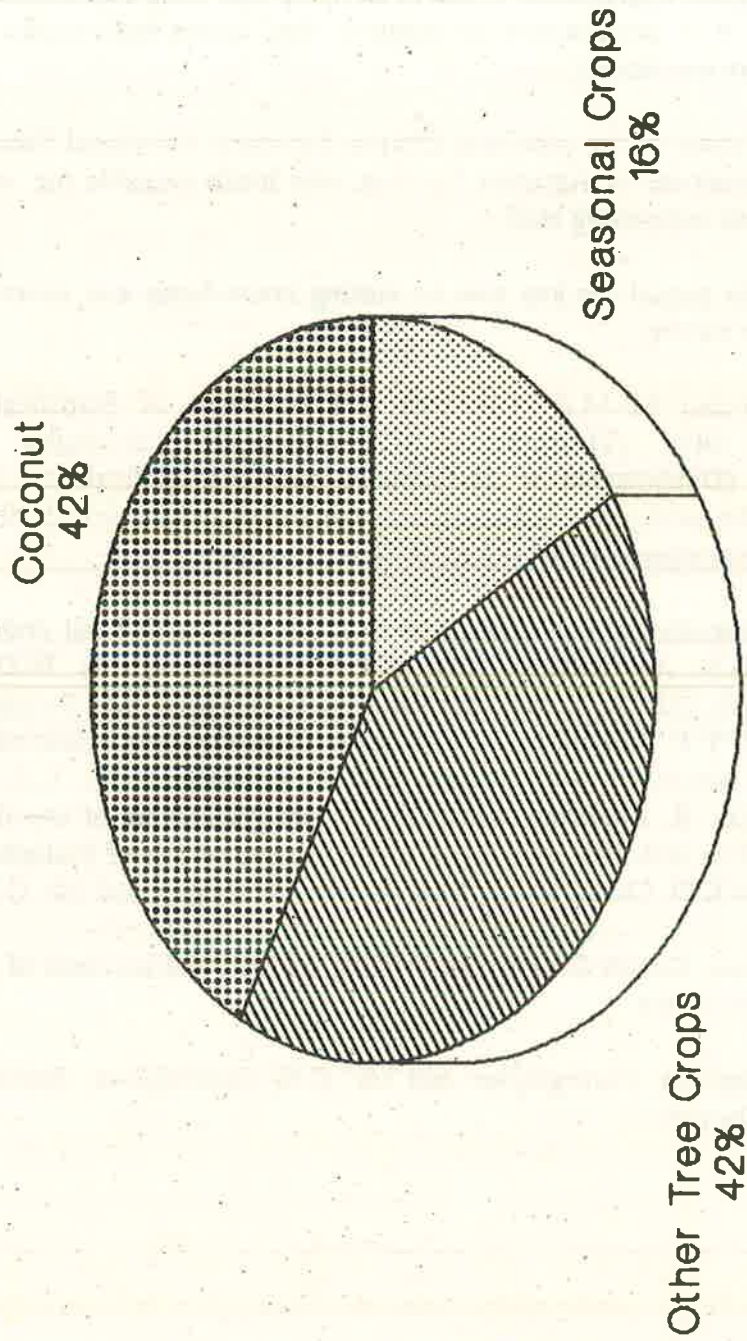
District Statistician Mr.M.A. Gunapala and his team of Statistical Investigators namely; Mr.G.H.G.de Silva (Thamankaduwa), Mr.D.M.M. Edirisingha (Medirigiriya), Mr.K.M. Karunanayaka (Dimbulagala & Lankapura), Mr. D.L. Edirisingha (Elahera), Mr. H.M.A. Ariyaratna (Hingurakgoda) responsible , supervision and to provide the technical guidance to field staff in their respective Divisional Secretary Divisions.

statistical Investigators of the Agriculture Division who carried out coding and data entry work namely: Mrs. S.H. Aeyesundara, Mrs. W.P.J. Weerasinghe, Ms. W.D.M. Srikanthie, Ms. C. Hettiarachchi, Mr. U.P. Jayakody Ms. Nandanie Boralugoda, Ms. Priyanka Perera, Ms. Padmika Walpita, Mr. S.T.T. Warapitiya Ms. Nilmini Gunawardhana, Statistical Investigation Officers assisted by the supporting staff namely; Mr.D.J. Senanayaka, Mr. L.A. Karunaratna, Mr. H.D. Gnanatilake, Mrs. R. Mudalige, and Ms. Rangani Malkanthie of the Agriculture division who carried out coding and data entry work under the supevision of Statistical Officers Mr.J.A.D.B. Jayasooriya, Ms.K.D. Chandralatha, Mrs. Karuna Kannangara and Mr. G.D.A.C. Rathnasekara.

Mr. K.D. Siripala, Deputy Director of Printing division and his team of staff for printing of this report in a short notice.

Mr. S. D. Rajapaksa, Cartographer and Mr. C.N. Galahitiyawa, Statistician for designing the cover page of the report.

DISTRIBUTION OF CROP AREA POLONNARUWA DISTRICT



• Excluding Paddy

Survey on Agricultural Crops and Livestock - 1993

(1) Background :

Recent trends in the concept of development planning, specially for rural sector, where source of livelihood heavily depend on Agricultural sector, emphasize the need for reliable statistical information disaggregated at lower administrative division levels. In this respect the emphasis has been made for more detailed information on land utilization associated with seasonal and minor export crops and their production levels. The dearth for there statistics have been growing more rapidly as a mean of poverty alleviation programs as well. These needs have made to adopt for more systematic and rational approaches for the data collection on Agricultural Crops and Livestock.

The collection of information on perennial crops such as Tea, Rubber and Coconut is much easier and are readily available as a result of nature of the growing pattern of these crops and the management. Reliable and up-to-date information pertaining to these crops are also available through the means of Administrative records and Censuses. However, collecting reliable statistical information on other agricultural crops such as seasonal crops, fruit crops, minor export crops etc. has become a difficult and costly task due to scattered nature of many of these crops.

The nature of growing conditions of crops other than Tea, Rubber and Coconut do not permit to gather reliable information even through Agricultural Censuses. Therefore, such information could grasp only through well defined objective survey operations. In spite of these difficulties, the Department felt the increasing need for more realistic information on these crops which play a crucial role in the agricultural economy of small farmers and to fulfill the following objectives, the survey on Agricultural crops & livestock has been carried out during Maha Season 1992/93.

(2) Objectives :

- (a) To collect and provide up-to-date information on Agricultural crops and livestock at Grama Niladari (GNN) division and village level which are needed for planning at lower administrative levels.
- (b) To establish a frame on Agricultural crops and livestock, in order to conduct objective surveys that are expected to be undertaken in the future.
- (c) To make available the benchmark data needed to monitor the progress of the agricultural development programmes that are being implemented by the Government.

(3) Methodology

The survey operation could be considered as a "Mini Census" since all the parcels growing Agricultural crops and rearing livestock during the reference period, were listed and enumerated.

3.1 Reference period :

The reference period for the survey was Maha Season of 1992/93 (i.e. September 1992 - to April 1993).

3.2 Scope and Contents :

All the parcels growing Agricultural crops other than wet land paddy, were enumerated and listed in a special register. The extent under each crop, number of trees, creepers of bushes when the extents cannot be given, number of cattle and buffaloes were recorded. It was also recorded whether the parcel is a homegarden or not.

Asweddumized paddy parcels were excluded in this survey. However, if there were asweddumized paddy parcels cultivated with Agricultural crops, other than paddy during the reference period, such parcels were enumerated to determine the crop acreage for the Maha Season 1992/93. The survey was not conducted within the limits of urban councils and Municipal Councils as they are predominantly residential areas.

3.3 Enumerators :

Grama Niladaris (GNN) of their respective divisions were the enumerators in this survey.

3.4 Field Organization :

The Statistical Investigators attached to Divisional Secretariates, provided the training and technical guidance to enumerators (GNN) and Divisional Officers (DOO), Agricultural Instructors (All) assisted in the supervision work and quality checks, under the Administrative control of Additional Government Agents/ Divisional Secretaries. District Statisticians/Statistical Officers attached to Kachcheri were responsible for all arrangements relate to the survey within their respective districts. They were working under the guidance of a Deputy Director of the Department who was coordinating the survey activities.

4. Concepts and Definitions

Some of the main concepts and definitions used and the method of determination of the area under crops are described below.

4.1 (a) Agricultural crops refers to all perennial crops and seasonal crops grown in the parcels.

4.2 **Parcel** : is defined to be a piece of land cultivated either singly or jointly and is separated by a similar land cultivated by other cultivators or a water way, public road, boundary, fence or other such limits. This could be a land cultivated at the time of data collection or prepared for cultivation during the season, irrespective of legal ownership.

Estates : When a large estate extents fallen to number of GNN divisions or several villages in the same GN division, the portion fallen to one village was treated as a separate parcel.

4.3 Home Garden

(a) A parcel of which land extent is less than or equal to 20 perches having some form of cultivation/ tends livestock and has a dwelling house was defined to be a homegarden.

(b) A parcel of land which has some form of cultivation/livestock the total area of which is more than twenty perches could also be a homegarden if the following two conditions are fulfilled.

(i) It has a dwelling house.

(ii) The produces of the parcel is mainly used for home consumption.

4.4 Extents under Crops :

In most parcels in Sri Lanka, the general pattern is mixed cropping. Even in large plantations, there are instances where mixed cropping has been under taken. Thus, estimating the acreage under various crops posses serious problems to the enumerator. This is specially so when numerous varieties are haphazardly

grown in a parcel. The problem is further aggravated as the density of the mixed cropping vary from parcel to parcel. In keeping those features in mind the following methods of estimation procedures have been used to give the extent in the case of mixed cropping.

- (a) method of total area allocated to principal crops.
- (b) Equal fraction for each mixed crop.
- (c) Estimating the area based on number of plants.

for example, Rubber and Cocoa are planted in a 10 acre plot (parcel) wholly and if it contains the recommended number of trees per acre for both the crops, the enumerator was instructed to record 10 acres for Rubber and 10 acres for Cocoa as well.

Sometimes the enumerators were not able to give the extent under each crop. separately when a number of crops are being cultivated in one parcel. In such instances they were instructed to count the number of trees, creepers or bushes grown in the parcel and the extent under each crop was estimated with the help of the table given below and the other crops based on the general knowledge of the farmers in respect of their divisions.

Recommended No. of trees, Creepers or Bushes for an acre

Code No.	Crop	Recommended No.	Code No.	Crop	Recommended No.
15	Manioc	4,800-6,000	55	Areca nut	1,200
42	Rubber	160 - 200	57	Plantain	300
43	Coconut	60	58	Papaw	450
44	Cocoa	450	59	Pineapples	14,000
45	Coffee	450	60	Oranges	100
46	Cinnamon	3,000	61	Mangoes	30
50	Pepper	680	62	Avacadopears	100
51	Cardamons	600	63	Limes	200
52	Cloves	100	64	Passionfruit	500
53	Nutmeg	80	65	Jackfruit	20-25
54	Cashew	35	66	Breadfruit	30
			70	Betel	6,000

5. Tabulations :

The enumerators have been instructed to prepare a summary sheet based on the information collected on number of homegardens, acreage under important crops grown in their divisions and number of neat cattle and buffaloes. Arrangements are being made to release the information from summaries to the users early in order to meet their data needs. More detailed tabulations will be made available later.

5.1 This report presents the basic information by Grama Niladari divisions and divisional Secretariates in the district, based on the summary information prepared by GNN.

5.2 The following informations are given in four major tables.

- (a) Number and extents of agricultural parcels and number of homegardens.
- (b) Extents under seasonal crops.
- (c) Extents under perrenial crops.
- (d) Number of cattle and buffaloes.

5.3 If the reported extent under any crop for the entire district is reported to be less than 5 hectares or less than two hectares for perennial crops or less than one hectare for seasonal crop of a G.N. division were not taken into tabulations when the data for GN divisions are presented. However those extents have been taken into account when the data for Divisional Secretariates are presented in the tables.

5.4 Seasonal Crops :

Kurakkan, Maize, Sorghum, Meneri, Green gram, Cowpea, Soyabean, Black gram, Dhal, Gingelly, Ground Nuts, Manioc, Sweet Potatoes, Potatoes, Red Onions, Big Onions, Chillies, Mustard, Ginger, Turmeric, Tobacco (Cigarette/Beedi/Cigar/Chewing) Cotton, Mulberry, Leafy vegetables, Gherkin.

5.5 Perrenial Crops :

Tea, Rubber, Coconut, Cinnamon, Coffee, Cocoa, Pepper, Cardamons, Cloves, Nutmeg, Arecanut, Cashew, Oranges, Limes, Mangoes, Jak, Bread-fruit, Sugar-cane, Goraka, Tamarine, Plantain, Papaw, Pineapple, Passion-fruit, Betel, Kitul, Wood-apple, Beli, Pomegrenate (Delum), Rambutan, Amberella Mangosteen, grapes, Drumstick, Palm, Durian, Pears.

The crops that are not included in the above were treated under "other" category.

Note:

Due to lack of cooperation from primary reporters during the data collection stage, the following GN divisions could not be covered in this survey.

D.S. Division	GN Divisions
Dimbulagala	Alanchipothana Warapitiya
Medirigiriya	Palliyagodella.
Hingurakgoda	Rankothgama Ulpathwewa

Table 1: Agricultural parcels in Polonnaruwa district, by DS division

DS Division	All parcels growing agricultural crops		Number of home gardens
	Number	Area (hectares)	
Dimbulagala	18107	6746	16919
Elehara	7156	2888	6420
Lankapura	6071	2009	5264
Medirigiriya	11571	4984	10395
Sinhala			
Pattuwa/Hingurakgoda	10314	3692	8286
Thamankaduwa	11659	3414	9398
Total	64878	23733	56682

Table 1.1: Agricultural parcels in Dimbulagala DS division, Polonnaruwa district, by GN division

GN Division	All parcels growing agricultural crops		Number of home gardens
	Number	Area (hectares)	
Alawakumbura	232	112	223
Aluthoya	231	88	228
Aluthwewa	273	55	255
Aralaganwila	214	116	214
Aralaganwila Yaya 5	197	101	172
Aralaganwila West	246	116	237
Arunapura	116	23	116
Bandanagala	255	52	255
Bimpokuna	244	50	243
Bo-Atta	161	32	161
Bogaswewa	253	159	249
Borawewa	153	31	153
Dalukana	251	51	251
Damanewewa	236	48	236
Dimbulagala	298	59	298
Divuldamana	351	72	343
Ellewewa	458	107	429
Ellewewa Ihala	381	96	374
Ellewewa Pahala	300	68	294
Gal Eliya	112	23	112
Ginidamana	200	40	200
Gomathiyaya	181	113	181
Ihalawewa	270	55	270
Jayapura	279	57	279
Kadawathnaduwa	179	72	177
Kalukele	424	85	424
Kandakaduwa	122	2048	65
Kandegama	231	50	215
Kanichchagala	164	33	162
Katuwanwila East	225	45	139
Katuwanwila West	127	22	107

(continued)

Table 1.1: Agricultural parcels in Dimbulagala
DS division, Polonnaruwa district, by GN division

GN Division	All parcels growing agricultural crops		Number of home gardens
	Number	Area (hectares)	
Kekulawela	185	36	179
Kudapokuna	230	47	213
Kudawewa	275	75	258
Madurangala	180	38	178
Mahadamana	262	53	257
Mahaulpotha	195	39	195
Mahawewa	242	42	226
Mahindagama	1010	340	988
Maldeniya	157	32	157
Malinda	131	27	122
Malwila	111	23	111
Manampitiya	362	43	111
Manampitiya East	301	60	301
Manguldamana	302	61	302
Mangulpokuna	173	35	173
Medagama	264	53	247
Menikwela	191	38	191
Millana	213	43	213
Monarathenna	196	40	155
Muthugala	85	16	85
Muthuwella	139	28	136
Nawagaha Ela	275	56	275
Nelumwewa	149	30	149
Nidanwela	150	30	149
Nuwaragala	267	54	267
Peletiyawa	317	94	314
Pihitiwewa	286	58	256
Pimburattewa East	173	114	145
Pimburattewa West	122	65	122
Rathmalthenna	236	66	236
Rideepokuna	140	28	128
Ruhunuketha	148	30	144
Sandagalathenna	147	30	147
Sandunpitiya	132	27	0
Senapura	218	44	213
Sevanapitiya	244	42	220
Singhapura	250	153	225
Susirigama	233	47	209
Ulpathwewa	217	44	158
Veheragala	127	25	127
Veheragama	272	82	229
Weeralanda	174	35	174
Weerana	206	42	204
Welikanda	134	53	132
Wijayaba Pura	136	93	136
Yakkure	269	54	181
Yakkure Pahala	308	62	306
Karapola	209	42	209
Total	18107	6746	16919

Table 1.2: Agricultural parcels in Elehara
DS division, Polonnaruwa district, by GN division

GN Division	All parcels growing agricultural crops		Number of home gardens
	Number	Area (hectares)	
Atharagallewa	467	283	466
Attanakadawala North	248	134	240
Attanakadawala South	218	79	218
Attanakadawala West	122	62	111
Bakamoonna	230	80	198
Damaneyaya	342	225	222
Diyabeduma	199	50	199
Elaheera	158	91	158
Gangeyaya	90	18	89
Heeratiya	149	42	139
Ihakuluwewa	257	174	144
Ikiriwewa	371	92	371
Kahatagahapitiya	338	68	338
Katukeliyawa	199	143	199
Kirioya	209	142	208
Konduruwawa	240	138	53
Kottapitiya North	212	80	176
Kottapitiya South	295	149	289
Kumara Ella	183	87	161
Madudamana	291	59	279
Maluwayaya	497	154	357
Nikapitiya	421	84	399
Orubendi Siyambalewa	138	80	138
Radavideoya	254	79	254
Sarubima	339	65	339
Segala	347	112	341
Sirikandurayaya	172	36	164
Somils	170	82	170
Total	7156	2888	6420

Table 1.3: Agricultural parcels in Lankapura
DS division, Polonnaruwa district, by GN division

GN Division	All parcels growing agricultural crops		Number of home gardens
	Number	Area (hectares)	
Abhayapura	264	148	260
Alhilalpura	305	51	305
Bauddhartha Gama	315	101	249
Buddhayaya	169	55	168
Debarella	252	91	219
Galamuna	159	39	158
Gemunupura	164	144	4
Hingurakdamana	196	60	196
Jayabima	114	34	107
Jayapura	251	61	248
Kegalugama	273	113	251
Lankapura	265	76	92
Maha Kirimetiya	162	49	57
Munisirigama	170	47	166
Nelumpura	219	54	219
Onegama-Muslingama	64	3	57
Pansalgodella	262	53	207
Patunugama	186	64	184
Pulasthigama	269	133	253
Rifaipura	250	28	250
Sanghabodi Gama	198	97	186
Senanayakapura	157	88	135
Somapura	237	127	237
Sungawila	150	11	150
Thabala	348	21	344
Thalpotha	188	104	175
Weerapura	255	96	167
Weli Ela	229	63	220
Total	6071	2009	5264

Table 1.4: Agricultural parcels in Medirigiriya
DS division, Polonnaruwa district, by GN division

GN Division	All parcels growing agricultural crops		Number of home gardens
	Number	Area (hectares)	
Abhayapuragama	330	95	329
Akbar Pura	3	2	0
Aluthwewa	251	112	234
Ambagaswewa	430	169	354
Biso Uyana	277	150	277
Bisobandara	326	126	326
Bisobandara Gama	292	108	272
Damsopura	377	198	376
Diggalpura	326	111	323
Divulankadawala	241	87	235
Diyasenpura	230	138	230
Ekamuthugama	229	90	228
Etambaoya	210	73	210
Gajabapura	204	138	202
Ihalagama	353	277	276
Jayagampura	140	50	140
Jayathugama	269	97	259
Kahambiliyawa	277	106	0
Kavudulugama	147	52	147
Kumudupura	238	97	237
Kusumpokuna	288	133	222
Mahasenpura	238	91	238
Mandalagiriya	220	79	146
Medirigiriya	302	118	302
Meegaswewa	271	100	258
Meniksorowwa	180	54	180
Nagarapura	243	93	229
Nelumpokuna	196	87	196
New Town	360	121	360
Perakumpura	211	125	142
Ralapanawa	434	127	434
Sansungama	252	191	252
Senarathpura	424	170	321
Thalakola Wewa	334	204	319
Thissa Amuna	319	106	253
Thissapura	169	47	169
Veheragala	202	115	202
Viharagama	197	91	195
Wadigawewa	298	86	288
Wedehapura	214	49	214
Wedikachchiya	273	125	30
Wijayapura	192	134	188
Wijayarajapura	131	86	131
Yudhaganawa	473	175	471
Total	11571	4984	10395

Table 1.5: Agricultural parcels in Sinhala Pattuwa/Hingurakgoda DS division, Polonnaruwa district, by GN division

GN Division	All parcels growing agricultural crops		Number of home gardens
	Number	Area (hectares)	
Akkara 70	361	80	354
Bathgampattuwa	256	81	90
Bopura	243	18	242
Bubula	142	36	142
C.P. Pura	22	16	22
Chandana Pokuna	220	58	220
Chethiyagirigama	147	38	147
Galoya	276	121	276
Giritale	193	57	138
Giritale Colony	240	104	6
Giritale Puranagama	118	42	47
Hathamuna	241	77	233
Henkolawela	159	51	159
Hinguraka	171	40	171
Hinguraka Bandaragama	206	50	203
Hingurakgoda	62	8	42
Jayanthipura	252	83	246
Jayapura	137	9	125
Katukeliyawa	144	58	137
Kimbulawala	123	44	5
Kumaragama	138	81	138
Mahasengama	137	45	84
Minihirigama	173	19	104
Minneriya	119	24	105
Moragaswewa	337	120	337
Muwanpelessa	173	54	173
Nagapokuna	131	33	87
Paluwaddana	179	100	166
Pasiyawewa	225	75	225
Pulathisigama	120	14	0
Raja Ela	247	19	45
Raja Ela Gama	201	76	198
Rathmale	167	64	167
Right Bank 01	148	23	105
Rotawewa	219	93	1
Samagipura	311	65	303
Samapura	339	599	337
Singhagama	230	186	230
Siriketha	208	89	83
Sudukanda Nikawewa	154	70	62
Thambalawewa	201	80	169
Ulkatupotha	424	33	419
Unagalavehera East	193	66	192
Unagalavehera West	305	81	304
Weeragama	136	40	50
Wijayaraja Wewa	227	53	224
Yatyalpathana	275	109	96
Yaya 05 Pedesa	131	42	131
Yaya 12 Pedesa	151	48	150
Yodha Ela	338	146	338
Agbopura	264	71	258
Total	10314	3692	8286

Table 1.6: Agricultural parcels in Thamankaduwa
DS division, Polonnaruwa district, by GN division

GN Division.	All parcels growing agricultural crops		Number of home gardens
	Number	Area (hectares)	
Aluth Wewa East	140	84	140
Aluth Wewa West	161	76	0
Ambanganga	386	148	453
Bendiwewa	79	4	79
Damana/Gemunupura	213	118	201
Divulanagama	222	5	222
Ethumalpitiya	104	35	104
Gallella	279	8	249
Gallella West	217	15	164
Galthambarawa	175	28	172
Ganangolla	416	84	411
Kadawala Wewa	220	83	179
Kaduruwela East	68	8	68
Kaduruwela South	255	35	255
Kaduruwela West	42	13	42
Kalahagala	285	126	283
Kalinga Ela	272	81	12
Kotaleeya	106	11	106
Kuruppu Junction West	195	26	195
Laksha Uyana	334	206	260
Mahasen Pedesa	164	36	141
Mahaweli Pedesa	250	15	0
Manikkampattiya	295	6	158
Medamaluwa	156	76	151
Monarathenna	232	125	123
Nelumwila	256	28	256
Nikawewa	194	55	187
Nishshankamalla Pedesa	236	19	233
Nishshankamallapura	287	113	152
Onagama	110	32	0
Palugasdamana 01 Ela	187	57	183
Palugasdamana 02 Ela	264	117	151
Palugasdamana 03 Ela	187	59	183
Palugasdamana North	163	68	160
Palugasdamana South	205	81	205
Parakrama Samudraya	189	68	173
Perakum Pedesa	244	17	220
Polonnaruwa Town	292	53	291
Pothgul Pedesa	204	16	204
Pudur	144	5	143
Pulathisi Pedesa	201	75	199
Samudragama	181	45	180
Sewagama	317	140	133
Shanthi Pura	268	84	235
Singha Pura	200	126	4
Singha Udagama	292	82	289
Singharaja Pura	128	89	0
Sirisangabo Pedesa	242	62	234
Thopawewa	185	20	152
Udawela	292	23	202
Unagalavehera South	169	59	128
Weera Pedesa	280	98	258
Wewethenna	85	63	84
Wijayabahu Pura	165	144	165
Wijayaraja Pura	226	62	226
Total	11659	3414	9398

Table 2: Area (hectares) under seasonal crops in Polonnaruwa district
by DS division

DS Division	Kurakkan	Maize	Highland paddy	Green gram	Cowpea	Soya bean	Manioc	Sweet potatoes
Diabulagala	.	63	28	4	43	.	136	26
Elehara	0	6	4	0	9	.	48	8
Lankapura	.	17	40	3	12	.	24	.
Medirigiriya	6	35	186	21	51	3	73	3
Sinhala								
Pattuwa/Hingurakgoda	41	30	51	1	3	.	38	2
Thamankaduwa	.	.	49	0	2	.	21	1
Total	48	151	359	29	120	3	340	40

(continued)

Table 2: Area (hectares) under seasonal crops in Polonnaruwa district
by DS division

DS Division	Red onions	Big onions	Gingelly	Ground nuts	Cigarette tobacco	Chillies	Up country vegetables	Low country vegetables
Diabulagala	4	.	.	9	.	28	3	110
Elehara	.	0	32	40	.	25	24	66
Lankapura	0	.	2	25	2	6	4	18
Medirigiriya	7	.	.	34	.	47	7	109
Sinhala								
Pattuwa/Hingurakgoda	.	.	0	3	.	5	1	65
Thamankaduwa	0	2	0	.	.	0	0	33
Total	12	3	34	111	2	112	39	401

Table 2.1: Area (hectares) under seasonal crops in Dimbulagala' DS division, Polonnaruwa district by GN division

GN Division	Maize	Highland paddy	Green gram	Compea	Manioc	Sweet potatoes	Red onions	Ground nuts	Chillies	Low country vegetables
Alawakumbura	6	-	-	-	2	-	-	-	2	4
Aluthwewa	-	-	-	6	1	-	-	-	-	-
Aralaganwila Yaya 5	-	11	-	-	2	-	-	-	-	22
Bandanagala	2	-	-	2	1	-	-	-	1	-
Biapokuna	-	-	-	-	2	-	-	-	-	-
Bo-Atta	6	-	-	-	4	-	-	-	-	-
Dalukana	-	-	-	-	1	-	-	-	-	8
Ellewewa	-	-	1	-	4	-	-	-	2	3
Ellewewa Ihala	-	-	-	-	-	-	1	-	2	4
Ellewewa Pahala	6	-	-	-	4	-	-	-	-	-
Gal Eliya	-	-	-	-	1	-	-	-	-	4
Gomathiyaya	-	-	-	-	-	-	-	-	-	1
Jayapura	-	-	-	-	2	-	-	-	-	7
Kadawathmaduwa	-	13	-	-	2	-	-	-	-	1
Kalukele	-	-	-	-	2	-	-	-	-	7
Kandakaduwa	1	-	-	-	2	-	-	-	-	-
Kandegama	18	-	-	11	10	-	-	-	-	-
Kanichchagala	1	-	-	1	-	3	-	-	2	-
Kekulawela	-	-	-	-	1	-	-	-	-	-
Kudapokuna	3	-	-	-	6	4	-	-	-	-
Kudawewa	-	-	-	-	2	-	-	-	-	4
Mahaalpotha	-	-	-	4	2	2	-	-	2	2
Mahindagama	-	-	-	3	30	7	2	-	4	3
Maldeniya	2	2	1	2	-	-	-	-	3	2
Malwila	-	-	-	-	2	-	-	-	-	-
Manapitiya	-	-	-	-	-	-	-	-	-	2
Manapitiya East	-	-	-	-	-	-	-	-	-	2
Manguldama	-	-	-	-	2	-	-	-	-	2
Mangulpokuna	-	-	-	4	16	3	-	-	1	2
Medagama	-	-	-	-	-	-	-	-	-	1
Menikwela	-	-	-	-	2	-	-	-	-	-
Monarathenna	1	-	-	-	1	-	-	-	-	-
Muthuwella	-	-	-	-	2	-	-	-	-	-
Mawagaha Ela	4	-	-	-	-	-	-	-	-	5
Ruhunuketha	2	-	-	-	3	-	-	-	1	2
Sandunpitiya	2	-	-	-	1	-	-	-	-	-
Ulpathwewa	4	-	-	-	-	-	-	-	-	2
Veheragala	-	-	-	-	2	2	-	2	1	2
Veheragana	-	-	-	-	-	-	-	6	2	1
Weerana	-	-	-	4	-	-	-	-	-	4
Wellikanda	-	-	-	-	3	-	-	-	-	-
Yakkure	3	-	-	-	-	-	-	-	-	-
Yakkure Pahala	-	-	-	-	2	-	-	-	-	-

Table 2.2: Area (hectares) under seasonal crops in Elehara DS division, Polonnaruwa district by GN division

GN Division	Maize	Highland paddy	Compea	Manioc	Sweet potatoes	Singelly	Ground nuts	Chillies	Up country vegetables	Low country vegetables
Atharagallewa	-	-	-	-	-	-	-	-	-	2
Atanakadawala West	-	4	-	-	-	-	-	-	-	8
Damaneyaya	6	-	9	6	4	5	16	-	2	18
Elahera	-	-	-	-	-	-	11	-	8	-
Ikiriewa	-	-	-	1	-	-	-	-	-	-
Kahatagahapitiya	-	-	-	1	-	-	-	-	-	-
Katukeliyawa	-	-	-	4	4	-	-	8	-	-
Kiriya	-	-	-	1	-	25	12	12	-	23
Kottapitiya North	-	-	-	2	-	-	-	-	-	-
Kottapitiya South	-	-	-	6	-	-	-	-	1	1
Kusara Ella	-	-	-	2	-	-	-	-	-	2
Madudamana	-	-	-	15	-	-	-	-	-	-
Nikapitiya	-	-	-	2	-	1	-	3	-	5
Drubendi Siyabalawa	-	-	-	-	-	-	-	-	3	-
Radavideoya	-	-	-	-	-	-	-	-	7	2
Segala	-	-	-	1	-	-	-	-	-	-
Sirikandurayaya	-	-	-	2	-	-	-	-	-	1
Soni's	-	-	-	-	-	-	-	-	-	2

Table 2.3: Area (hectares) under seasonal crops in Lankapura DS division, Polonnaruwa district by GN division

GN Division	Maize	Highland paddy	Cowpea	Manioc	Gingelly	Ground nuts	Cigarette tobacco	Chillies	Up country vegetables	Low country vegetables
Abhayapura	-	-	-	2	-	-	-	-	-	-
Debarella	-	-	-	1	-	-	-	-	-	-
Senunupura	-	-	-	-	2	-	-	-	-	2
Hingurakdamana	1	5	3	2	-	2	-	2	-	3
Jayabima	-	-	-	1	-	-	-	-	-	-
Kegalugama	-	-	-	1	-	-	-	-	-	2
Lankapura	-	-	-	2	-	-	-	-	1	-
Pansalgodella	-	-	-	5	-	-	-	-	-	2
Patunugama	-	15	-	-	-	-	-	-	-	2
Pulasthigama	-	-	-	1	-	-	-	-	-	-
Sanghabodi Gama	-	-	-	-	-	-	2	-	-	-
Senanayakapura	-	-	-	2	-	-	-	1	-	1
Somapura	-	10	6	2	-	22	-	-	-	3
Thalpotha	16	10	-	-	-	-	-	-	-	-
Weli Ela	-	10	-	-	-	-	-	-	-	-

Table 2.4: Area (hectares) under seasonal crops in Medirigiriya DS division, Polonnaruwa district by GN division

GN Division	Kurakkan	Maize	Highland paddy	Green gram	Compea	Soya bean	Manioc	Sweet potatoes	Red onions	Ground nuts	Chillies	Up country vegetables	Low country vegetables
Abhayapuragana	-	-	-	-	-	-	2	-	-	-	-	-	1
Aluthuwa	-	6	12	-	6	-	3	-	-	4	3	-	5
Ambagasawa	-	-	-	-	-	-	3	-	-	-	-	-	3
Diso Uyana	-	-	-	2	-	-	1	-	-	2	1	-	-
Bisobandara	-	4	32	3	3	-	2	-	-	2	-	-	6
Bisobandara Gana	-	-	-	-	-	-	1	-	-	-	-	-	-
Daessapura	-	-	40	-	-	-	1	-	-	-	3	-	11
Diggaipura	-	7	-	3	3	3	2	-	-	-	-	-	11
Ekanuthugana	-	-	-	-	3	-	1	-	-	-	-	-	9
Etambaaya	-	-	-	2	3	-	3	-	2	2	1	-	2
Gajabapura	-	-	-	-	-	-	2	-	-	-	-	1	-
Ihalagana	-	-	-	-	1	-	-	-	-	-	-	4	-
Jeyagapura	-	-	-	-	-	-	-	-	-	-	-	-	-
Kahaabilliyana	-	-	-	-	-	-	2	-	-	-	1	-	-
Kusumpokuna	-	-	15	-	-	-	7	-	-	-	-	-	-
Mahasapura	-	-	-	-	-	-	2	-	-	-	-	-	-
Mandalagiriya	-	2	-	2	5	-	3	-	-	-	-	-	13
Megyasawa	-	3	-	1	5	-	5	-	-	-	8	-	2
Meniksoroma	-	-	7	-	-	-	1	-	-	-	6	-	4
New Town	-	-	-	-	-	-	2	-	-	-	-	-	4
Ratapana	-	-	-	1	2	-	2	-	-	-	1	-	-
Sansugana	-	-	-	3	3	-	4	-	-	-	1	-	-
Senarathpura	-	-	-	-	-	-	-	-	2	-	2	-	4
Thalakola Hena	-	-	45	-	6	-	4	2	2	2	2	-	7
Thissa Anuna	-	-	-	-	1	-	8	-	-	-	-	-	-
Thissapura	-	1	-	2	2	-	-	-	-	-	2	-	2
Viharagana	-	4	-	-	4	-	5	-	-	-	-	-	6
Madiganawa	5	6	-	-	4	-	-	-	2	4	4	-	6
Medikachchiya	-	-	-	-	4	-	-	-	-	12	8	-	16
Majayarajapura	-	-	33	-	-	-	1	-	-	-	-	-	-

Table 2.5: Area (hectares) under seasonal crops in Sinhala Pattuwa/
Hingurakgoda DS division, Polonnaruwa district by GN division

GN Division	Kurakkan	Maize	Highland paddy	Manioc	Ground nuts	Chillies	Low country vegetables
Bathgampattuwa	-	-	6	2	-	-	2
Chandana Pokuna	-	-	-	5	-	-	-
Giritale Colony	-	-	-	1	-	-	-
Hathamuna	-	-	-	-	-	-	1
Henkolawela	-	-	-	1	-	-	-
Katukeliyawa	-	-	11	-	-	2	1
Mahasengama	-	-	-	-	-	-	2
Minihirigama	-	-	-	-	-	-	2
Moragaswewa	-	-	-	2	-	-	4
Paluwaddana	-	-	35	-	-	2	5
Samagipura	-	-	-	4	-	-	-
Samapura	-	-	-	-	-	-	40
Singhagama	41	29	-	-	-	-	-
Sudukanda Nikawewa	-	-	-	-	2	-	-
Thambalamewa	-	-	-	2	-	-	-
Unagalavehera East	-	-	-	1	-	-	-
Unagalavehera West	-	-	-	8	-	-	-
Yatiyalpathana	-	-	-	4	-	-	-

Table 2.6: Area (hectares) under seasonal crops in Thambakaduwa'
DS division, Polonnaruwa district by GN division

GN Division	Highland paddy	Cowpea	Manioc	Big onions	Low country vegetables
Ambanganga	-	-	-	-	27
Bendiwewa	-	-	1	-	-
Damana/Gemunupura	-	-	2	-	-
Ganangolla	6	-	1	-	-
Monarathenna	28	-	4	-	-
Palugasdamana 03 Ela	-	-	2	-	-
Palugasdamana South	15	-	-	-	-
Pulathisi Pedesa	-	-	-	2	-
Shanthi Pura	-	-	1	-	-
Singha Udagama	-	-	-	-	1
Singharaja Pura	-	1	-	-	-
Unagalavehera South	-	-	2	-	-

Table 3: Area (hectares) under perennial crops in Polonnaruwa district by DS division

DS division	Coconut area *	Scattered coconut trees(no.)	Coffee	Pepper	Cashew	Arecanut	Plantain	Papaw
Dimbulagala	333	94049	-	-	149	1	275	28
Elehara	204	46092	-	1	20	2	151	12
Lankapura	321	34281	-	-	15	2	58	4
Medirigiriya	530	73757	-	-	57	1	168	8
Sinhala								
Pattuwa/Hingurakgoda	406	56945	0	-	45	3	126	5
Thamankaduwa	405	66716	-	-	39	1	100	6
Total	2199	371840	0	1	325	10	878	63

(continued)

* excludes area represented by scattered trees

Table 3: Area (hectares) under perennial crops in Polonnaruwa district by DS division.

DS division	Pineapple	Oranges	Mangoes	Butter fruit	Limes	Passion fruit	Jak	Bread fruit
Dimbulagala	3	79	418	6	73	-	443	10
Elehara	-	44	175	2	49	0	285	16
Lankapura	-	15	119	2	9	-	87	6
Medirigiriya	-	62	263	1	57	0	214	17
Sinhala								
Pattuwa/Hingurakgoda	-	36	207	5	30	-	162	21
Thamankaduwa	-	23	172	3	21	0	172	25
Total	3	259	1354	19	234	1	1363	95

(continued)

Table 3: Area (hectares) under perennial crops in Polonnaruwa district by DS division

DS division	Other fruits	Betel	Wood apple	Beli	Dhelum	Drumstic
Dimbulagala	-	0	2	-	1	2
Elehara	-	1	-	0	-	0
Lankapura	-	1	0	0	-	-
Medirigiriya	2	2	1	2	1	-
Sinhala						
Pattuwa/Hingurakgoda	-	-	6	2	0	-
Thamankaduwa	1	-	2	2	0	-
Total	3	4	11	6	3	3

Table 3.1: Area (hectares) under perennial crops in Dimbulagala DS division, Polonnaruwa district by GN division

GN Division	Coconut area *	Scattered coconut trees(no.)	Cashew	Plantain	Papaw	Pineapple	Oranges	Mangoes
Alawakumbura	-	1572	3	5	-	-	3	10
Aluthoya	25	1817	-	2	-	-	-	3
Aluthwewa	-	1614	3	-	-	-	-	6
Aralaganwila	32	-	5	5	-	-	3	10
Aralaganwila Yaya 5	-	4303	5	5	-	-	2	8
Aralaganwila West	-	2644	2	-	-	-	-	-
Arunapura	-	999	-	-	-	-	-	4
Bandanagala	12	-	3	4	-	-	-	11
Bimpokuna	-	1958	-	4	-	-	-	7
Bo-Atta	-	488	-	-	-	-	-	-
Bogawewa	61	1136	-	13	-	-	-	6
Borawewa	-	558	-	-	-	-	-	-
Dalukana	11	28	-	4	-	-	-	6
Damanewewa	-	2683	6	10	-	-	-	6
Dimbulagala	-	883	-	-	-	-	-	-
Divuldamana	-	3970	5	8	-	-	3	13
Ellewewa	-	3585	2	5	-	-	-	22
Ellewewa Ihala	-	1194	-	4	-	-	-	9
Ellewewa Pahala	-	1787	-	3	-	-	-	6
Gal Eliya	-	1388	-	3	-	-	-	4
Ginidamana	-	812	-	-	-	-	-	-
Gomathiyaya	-	1372	-	2	-	-	-	3
Ihalawewa	-	1353	-	3	-	-	2	11
Jayapura	-	2661	4	11	2	-	2	11
Kadawathmaduwa	-	1606	-	6	-	-	-	-
Kalukele	14	-	3	4	-	-	-	16
Kandakaduwa	-	442	-	2	-	-	-	-
Kandegama	-	1252	-	6	2	2	-	8
Kanichchagala	-	1618	-	4	-	-	-	6
Katuwanwila East	-	744	-	-	-	-	-	2
Katuwanwila West	-	741	-	-	-	-	-	2
Kekulawela	-	1502	-	3	-	-	-	4
Kudapokuna	-	1098	-	4	-	-	-	6
Kudawewa	7	886	4	8	-	-	-	6
Madurangala	-	504	-	-	-	-	-	-
Mahadamana	-	998	-	-	-	-	-	-
Mahaulpotha	-	813	3	-	-	-	-	4
Mahawewa	-	1257	-	-	-	-	-	4
Mahindagama	38	3207	11	15	-	-	3	24
Maldeniya	-	2096	-	-	-	-	-	3
Malinda	3	-	-	-	-	-	-	2
Malwila	-	198	-	4	-	-	-	-
Manampitiya	-	379	-	-	-	-	-	-
Manampitiya East	14	-	2	5	-	-	-	6
Manguldamana	-	1840	3	6	-	-	3	5
Mangulpokuna	-	544	4	4	-	-	2	5
Medagama	12	3	6	-	-	-	-	6

* excludes area represented by scattered trees

(continued)

Table 3.1: Area (hectares) under perennial crops in Diambalgoda
DS division, Polonnaruwa district by GN division

GN Division	Coconut area *	Scattered coconut trees(no.)	Cashew	Plantain	Papaw	Pineapple	Oranges	Mangoes
Menikwela	-	1252	-	-	-	-	-	4
Millana	-	1202	4	3	-	-	-	5
Monarathenna	-	924	2	-	-	-	-	2
Muthugala	-	55	-	-	-	-	-	-
Muthuwella	4	579	-	-	-	-	-	2
Nawagaha Ela	-	2368	5	9	-	-	-	8
Nelumwewa	-	752	2	-	-	-	-	4
Nidanwela	-	568	-	3	-	-	-	5
Nuwaragala	-	2317	7	7	-	-	-	7
Peletiyawa	30	1597	6	5	-	-	2	7
Pihitiwewa	-	3106	4	13	-	-	2	8
Pimburattewa East	-	1712	3	4	-	-	-	7
Pimburattewa West	12	224	2	2	-	-	-	4
Rathmalthenna	8	569	4	-	-	-	-	3
Rideepokuna	-	665	2	-	-	-	-	4
Ruhunuketha	6	-	-	-	-	-	-	2
Sandagalathenna	13	-	4	3	-	-	-	5
Sandunpitiya	-	443	-	-	-	-	-	5
Senapura	-	802	-	2	-	-	-	4
Sevanapitiya	-	927	-	2	-	-	-	6
Singhapura	-	2500	-	-	-	-	-	-
Susirigama	-	653	-	-	-	-	-	4
Ulpathwewa	-	1360	-	-	-	-	-	4
Veheragala	10	-	-	2	-	-	-	4
Veheragama	-	1795	4	4	-	-	2	7
Weeralanda	-	2159	-	6	-	-	-	6
Weerana	4	-	-	-	-	-	-	3
Welikanda	-	808	-	-	-	-	-	4
Wijayaba Pura	-	1264	-	-	-	-	-	4
Yakkure	16	-	-	15	-	-	-	6
Yakkure Pahala	-	2580	-	4	2	-	-	6
Karapola	-	335	-	-	-	-	-	-

(continued)

* excludes area represented by scattered trees

Table 3.1: Area (hectares) under perennial crops in Dimbulagala
DS division, Polonnaruwa district by GN division

GN Division	Butter fruit	Limes	Jak	Bread fruit
Alawakumbura	-	-	16	-
Aluthoya	-	-	-	-
Aluthwewa	-	-	-	-
Aralaganwila	-	2	6	2
Aralaganwila Yaya 5	-	-	17	-
Aralaganwila West	-	-	3	-
Arunapura	-	-	3	-
Bandanagala	-	2	22	-
Bimpokuna	-	-	6	-
Bo-Atta	-	-	-	-
Bogaswewa	-	-	4	-
Borawewa	-	-	-	-
Dalukana	-	-	3	-
Damanewewa	-	-	8	-
Dimbulagala	-	-	-	-
Divuldamana	-	-	7	-
Ellewewa	-	3	32	-
Ellewewa Ihala	-	-	-	-
Ellewewa Pahala	-	-	3	-
Gal Eliya	-	-	6	-
Ginidamana	-	-	-	-
Gomathiyaya	-	-	-	-
Ihalawewa	-	2	23	-
Jayapura	4	-	8	-
Kadawathmaduwa	-	-	-	-
Kalukele	-	-	21	-
Kandakaduwa	-	-	-	-
Kandegama	-	-	6	-
Kanichchagala	-	-	5	-
Katuwanwila East	-	-	-	-
Katuwanwila West	-	-	-	-
Kekulawela	-	-	-	-
Kudapokuna	-	-	4	-
Kudawewa	-	-	6	-
Madurangala	-	-	-	-
Mahadamana	-	-	-	-
Mahaulpotha	-	-	5	-
Mahawewa	-	-	-	-
Mahindagama	-	5	33	-
Maldeniya	-	-	5	-
Malinda	-	-	-	-
Malwila	-	-	-	-
Manampitiya	-	-	-	-
Manampitiya East	-	-	6	-
Manguldamana	-	2	5	-
Mangulpokuna	-	-	4	-
Medagama	-	-	-	-

(continued)

Table 3.1: Area (hectares) under perennial crops in Dimbulagala DS division, Polonnaruwa district by GN division

GN Division	Butter fruit	Limes	Jak	Bread fruit
Menikwela	-	-	-	-
Millana	-	2	6	-
Monarathenna	-	-	3	-
Muthugala	-	-	-	-
Muthuwella	-	-	2	-
Nawagaha Ela	-	-	11	-
Nelumwewa	-	-	-	-
Nidanwela	-	-	2	-
Nuwaragala	-	-	11	-
Peletiyawa	-	-	20	-
Pihitiwewa	-	-	16	-
Pimburattewa East	-	-	4	-
Pimburattewa West	-	-	6	-
Rathmalthena	-	-	3	-
Rideepokuna	-	-	5	-
Ruhunuketha	-	-	4	-
Sandagalathenna	-	-	11	-
Sandunpitiya	-	-	-	-
Senapura	-	-	3	-
Sevanapitiya	-	-	4	-
Singhapura	-	-	-	-
Susirigana	-	-	-	-
Ulpathwewa	-	-	2	-
Veheragala	-	-	4	-
Veheragana	-	-	-	-
Weeralanda	-	-	7	-
Weerana	-	-	4	-
Welikanda	-	-	-	-
Wijayaba Pura	-	-	5	-
Yakkure	-	-	12	-
Yakkure Pahala	-	-	12	-
Karapola	-	-	-	-

Table 3.2: Area (hectares) under perennial crops in Elehera DS division, Polonnaruwa district by GN division

GN Division	Coconut area #	Scattered coconut trees(no.)	Cashew	Plantain	Papaw	Oranges	Mangoes	Limes	Bread fruit	
									Jak	Bread fruit
Atharagallewa	4	1217	-	6	-	4	7	7	10	-
Attanakadawala North	-	4007	-	5	-	3	14	2	16	-
Attanakadawala South	-	3746	-	4	-	-	6	-	9	-
Attanakadawala West	10	-	-	-	-	3	3	-	-	-
Bakasoona	7	609	-	4	-	-	6	-	11	-
Damaneyaya	-	3121	-	3	-	-	-	-	-	-
Diyabeduma	-	468	-	2	-	2	2	3	3	-
Elahera	6	-	-	4	-	-	2	-	3	-
Heeratiya	-	470	-	-	-	-	2	-	3	-
Ihakulumewa	38	717	-	9	-	-	3	-	4	-
Ikirimewa	-	3131	-	2	-	-	9	-	5	-
Kahatagahapitiya	-	3432	3	6	3	2	13	2	30	2
Katukeliyawa	8	2579	-	6	2	2	5	2	27	3
Kiriya	-	844	-	13	-	-	6	4	7	-
Kondurumawa	33	751	-	3	-	-	6	-	7	-
Kottapitiya North	2	3243	-	3	-	-	6	-	5	2
Kottapitiya South	30	411	2	3	-	-	4	-	-	-
Kumara Ella	-	1355	-	12	-	2	9	3	18	3
Madudamana	21	415	-	4	-	-	5	5	-	-
Malumeyaya	16	494	-	15	-	-	3	-	20	-
Nikapitiya	-	2725	5	13	-	-	9	-	12	-
Orubendi Siyambalewa	8	-	-	3	-	4	15	4	31	-
Radavideoya	15	-	2	3	-	-	4	-	3	-
Sarubima	-	4627	-	7	-	2	6	-	9	-
Segala	-	3642	-	8	-	-	12	2	29	-
Sirikandurayaya	-	1338	-	5	-	-	7	-	16	-
Somils	-	2750	-	2	-	-	-	-	-	-
	-		-	6	-	-	6	-	5	-

excludes area represented by scattered trees

Table 3.3: Area (hectares) under perennial crops in Lankapura
DS division, Polonnaruwa district by GN division

GN Division	Coconut area *	Scattered coconut trees(no.)	Cashew	Plantain	Oranges	Mangoes	Jak
Abhayapura	45	937	2	3	-	9	14
Alhilalpara	-	620	-	-	-	2	-
Bauddhartha Gama	10	1803	-	2	-	5	-
Buddhayaya	18	-	-	-	-	7	-
Debarella	11	1892	-	5	-	-	-
Galaamuna	-	2601	-	-	-	4	4
Gemunapura	26	1292	-	3	-	7	6
Hingurakdamana	18	-	-	4	-	4	3
Jayabima	5	1011	-	-	-	2	2
Jayapura	7	3	-	-	-	-	-
Kegalugama	35	-	2	4	-	8	-
Lankapura	20	-	-	2	-	-	-
Maha Kirimetiya	-	3594	-	-	-	5	-
Munisirigama	-	2898	-	4	-	15	3
Nelumbara	-	2669	-	-	-	9	11
Onegama-Muslingama	-	44	-	-	-	-	-
Pansalgodella	20	81	-	5	2	7	3
Patunugama	-	2467	-	2	-	5	2
Pulasthigama	11	4510	-	4	-	11	15
Rifaipura	-	1445	-	-	-	-	-
Sanghabodi Gama	30	-	-	-	-	4	5
Senanayakapura	30	-	-	4	-	-	3
apapura	22	776	6	2	-	8	8
Sungawila	-	1246	-	-	-	-	-
Thabala	6	8	-	-	-	-	-
Thalpotha	-	912	-	-	-	-	-
Weerapura	4	1411	-	-	-	-	-
Weli Ela	-	2061	-	-	-	3	-

* excludes area represented by scattered trees

Table 3.4: Area (hectares) under perennial crops in Medirigiriya
DS division, Polonnaruwa district by GN division

GN Division	Coconut area. †	Scattered coconut trees(no.)	Cashew	Plantain	Oranges	Mangoes	Limes	Jak
Abhayapuragama	-	4853	-	4	4	11	3	11
Akbar Pura	2	-	-	-	-	-	-	-
Aluthwewa	-	297	-	2	-	-	-	-
Ambagaswewa	-	6169	4	11	8	16	5	12
Biso Uyana	40	-	2	-	-	4	-	5
Bisobandara	13	-	4	3	3	8	2	10
Bisobandara Gama	37	740	-	5	-	18	-	15
Damsopura	-	3117	-	4	4	13	2	12
Diggalpura	41	1413	-	9	-	7	3	8
Divulankadawala	-	1600	-	2	-	2	-	2
Diyasenpura	19	3586	3	-	-	8	-	6
Ekamuthugama	-	2267	2	2	2	8	2	7
Etambaoya	-	1351	-	4	2	3	3	2
Gajabapura	37	558	-	4	-	-	-	-
Ihalagama	32	1288	-	2	-	2	-	2
Jayagampura	-	2818	2	4	-	6	-	5
Jayathugama	9	590	2	2	-	4	-	7
Kahambiliyawa	31	-	4	5	-	6	-	4
Kavudulugama	-	2319	-	-	-	6	-	8
Kumudupura	3	143	6	3	2	6	-	-
Kusumpokuna	-	3423	-	7	-	6	-	8
Mahasenpura	21	725	-	5	3	9	-	-
Mandalagiriya	-	2857	-	2	-	4	-	-
Medirigiriya	-	4182	-	2	-	6	-	4
Meegaswewa	4	543	-	-	-	-	-	-
Meniksorowwa	-	1013	-	-	-	3	-	4
Nagarapura	36	9	-	-	-	-	-	-
Nelumpokuna	-	2249	-	-	-	-	-	-
New Town	-	3891	3	2	2	13	-	6
Perakumpura	49	138	-	7	-	9	-	6
Ralapanawa	-	1882	-	2	-	2	2	3
Sansungama	44	767	-	6	-	6	-	4
Senarathpura	-	4665	8	5	7	14	7	10
Thalakola Mewa	21	958	-	9	3	8	2	5
Thissa Amuna	-	3329	-	5	-	7	-	9
Thissapura	-	1473	2	2	-	5	-	6
Veheragala	32	328	-	-	-	8	-	4
Viharagama	24	99	-	14	-	6	-	9
Wadiganewa	-	818	-	4	-	-	-	-
Wedehapura	-	2346	-	5	-	5	-	6
Wedikachchiya	-	559	9	3	-	6	3	-
Wijayapura	32	211	-	-	-	8	-	5
Wijayarajapura	-	2705	-	11	-	2	-	-
Yudhaganawa	-	1478	-	-	-	-	-	-

† excludes area represented by scattered trees;

(continued)

Table 3.4: Area (hectares) under perennial crops in Medirigiriya DS division, Polonnaruwa district by GN division

GN Division	Bread fruit	Betel	Beli
Abhayapuragama	-	-	-
Akbar Pura	-	-	-
Aluthwewa	-	-	-
Ambagasmewa	-	-	-
Biso Uyana	-	-	-
Bisobandara	-	-	-
Bisobandara Gama	-	-	-
Dansopura	-	-	-
Diggalpura	-	2	-
Divulankadawala	-	-	-
Diyasenpura	-	-	-
Ekamuthugama	-	-	-
Etambaoya	-	-	-
Gajabapura	-	-	-
Ihalagama	-	-	-
Jayagampura	-	-	-
Jayathugama	-	-	-
Kahambiliyawa	-	-	-
Kavudulugama	-	-	-
Kumudupura	-	-	-
Kusumpokuna	-	-	-
Mahasenpura	2	-	-
Mandalagiriya	-	-	-
Medirigiriya	-	-	-
Meegaswewa	-	-	-
Meniksorowwa	-	-	-
Nagarapura	-	-	-
Nelumpokuna	-	-	-
New Town	-	-	-
Perakumpura	-	-	-
Ralapanawa	-	-	-
Sansungama	-	-	-
Senarathpura	-	-	2
Thalakola Wewa	-	-	-
Thissa Amuna	-	-	-
Thissapura	-	-	-
Veheragala	-	-	-
Viharagama	-	-	-
Wadigawewa	-	-	-
Wedehapura	-	-	-
Wedikachchiya	-	-	-
Wijayapura	-	-	-
Wijayarajapura	-	-	-
Yudhaganawa	-	-	-

Table 3.5: Area (hectares) under perennial crops in Hingurakoda DS division, Polonnaruwa district by GN division

GN Division	Coconut area #	Scattered coconut trees(no.)	Cashew	Plantain	Oranges	Mangoes	Butter fruit	Limes
Akkara 70	4	2716	-	-	-	-	-	-
Bathgampattuwa	8	462	3	4	2	5	-	2
Bopura	-	1723	-	-	2	3	-	-
Bubula	11	470	-	3	-	4	-	-
C.P. Pura	-	386	-	-	-	-	-	-
Chandana Pokuna	-	2282	3	5	3	9	-	2
Chethiyagirigama	9	309	-	-	-	-	-	-
Galoya	-	795	-	-	-	-	-	-
Giritale	-	1005	4	-	-	5	-	-
Giritale Colony	10	576	-	-	-	3	-	-
Giritale Puranagama	-	1219	-	-	-	3	-	-
Hathamuna	29	-	-	4	-	7	-	-
Henkolawela	17	63	-	4	2	6	-	-
Hinguraka	11	198	-	5	-	5	-	-
Hinguraka Bandaragama	-	3634	-	3	-	6	-	-
Hingurakoda	4	268	-	-	-	-	-	-
Jayanthipura	37	5150	-	5	-	9	-	-
Jayapura	-	1118	-	-	-	2	-	-
Katukeliyawa	4	544	-	-	-	-	-	-
Kimbulawala	4	783	-	-	-	-	-	-
Kumaragama	16	699	-	-	-	5	-	-
Mahasengama	-	169	-	-	-	2	-	-
Minihirigama	-	36	-	-	-	-	-	-
Minneriya	4	283	-	2	-	-	-	-
Moragaswewa	26	341	2	11	-	5	-	-
Muwanpelessa	-	1822	5	-	-	6	-	-
Nagapokuna	-	2112	-	2	-	4	-	-
Paluwaddana	-	2258	-	5	-	2	-	-
Pasiyawewa	-	1353	-	-	-	-	-	-
Pulathisigama	-	469	-	-	-	-	-	-
Raja Ela	-	2170	-	-	-	-	-	-
Raja Ela Gama	2	1951	-	-	-	-	-	-
Rathmale	-	165	2	-	-	2	-	-
Right Bank 01	-	751	-	-	-	-	-	-
Rotawewa	-	897	-	-	-	3	-	-
Samagipura	8	605	3	-	2	8	2	2
Samapura	4	1184	-	2	-	24	-	-
Singhagama	-	557	-	-	-	-	-	-
Siriketha	34	66	-	2	-	8	-	-
Sudukanda Nikawewa	-	639	4	-	-	3	-	-
Thambalawewa	-	2203	4	5	-	5	-	-
Ulkatupotha	-	3253	-	3	2	11	-	-
Unagalavehera East	7	777	-	-	-	2	-	-
Unagalavehera West	31	644	-	11	-	8	-	2
Weeragama	-	1830	-	-	-	5	-	-
Wijayaraja Wewa	-	906	-	-	-	-	-	-
Yatiyalpathana	33	870	-	6	-	3	-	-
Yaya 05 Pedesa	-	382	-	-	-	4	-	-
Yaya 12 Pedesa	11	685	-	-	-	4	-	-
Yodha Ela	81	-	2	18	-	8	-	-
Agbopura	-	3167	-	-	-	7	-	-

excludes area represented by scattered trees

(continued)

Table 3.5: Area (hectares) under perennial crops in Hingurakgoda
DS division, Polonnaruwa district by GN division

GN Division	Jak	Bread fruit	Wood apple
Akkara 70	-	-	-
Bathgampattuwa	4	-	-
Bopura	-	-	-
Bubula	5	-	-
C.P. Pura	-	-	-
Chandana Pokuna	8	2	-
Chethiyagirigama	4	-	-
Galoya	-	-	-
Siritale	5	-	-
Siritale Colony	-	-	-
Siritale Puranagama	2	-	-
Hathamuna	12	2	-
Henkolawela	6	-	-
Hinguraka	-	-	-
Hinguraka Bandaragama	6	-	-
Hingurakgoda	-	-	-
Jayanthipura	8	2	-
Jayapura	-	-	-
Katukeliyawa	2	-	-
Kimbulawala	2	-	-
Kumaragama	4	-	-
Mahasengama	-	-	-
Minthirigama	-	-	-
Minneriya	-	-	-
Moragaswewa	3	-	-
Muwanpelessa	7	-	-
Nagapokuna	-	-	-
Paluwaddana	-	-	-
Pasiyawewa	7	-	-
Pulathisigama	-	-	-
Raja Ela	-	-	-
Raja Ela Gama	-	-	-
Rathmale	6	-	-
Right Bank O1	-	-	-
Rotawewa	-	-	-
Samagipura	7	-	5
Samapura	2	-	-
Singhagama	-	-	-
Siriketha	4	-	-
Sudukanda Nikawewa	2	-	-
Thambalawewa	-	-	-
Ulkatupotha	7	-	-
Unagalavehera East	-	-	-
Unagalavehera West	6	-	-
Weeragama	5	-	-
Wijayaraja Wewa	-	-	-
Yatiyalpathana	-	-	-
Yaya 05 Pedesa	-	-	-
Yaya 12 Pedesa-	4	-	-
Yodha Ela	22	-	-
Agbopura	-	-	-

Table 3.6: Area (hectares) under perennial crops in Thamankaduwa DS division, Polonnaruwa district by GN division

GN Division	Coconut area †	Scattered coconut trees(no.)	Cashew	Plantain	Oranges	Mangoes	Limes	Jak
Aluth Wewa East	4	1881	-	3	-	4	-	2
Aluth Wewa West	25	1271	-	3	-	6	-	7
Ambanganga	34	428	-	3	-	4	-	2
Bendiwewa	-	305	-	-	-	-	-	-
Dawana/Gemunupura	31	341	-	4	-	4	-	5
Divulanagama	-	123	-	-	-	-	-	-
Ethumalpitiya	-	1300	2	-	-	2	-	7
Gallella West	-	12	-	-	-	-	-	-
Galthambarawa	-	1407	-	-	-	4	-	-
Ganangolla	-	3150	-	-	-	4	-	-
Kadawala Wewa	-	3501	-	-	-	4	-	-
Kaduruwela East	-	451	-	-	-	-	-	-
kaduruwela South	-	1727	-	-	-	3	-	3
Kaduruwela West	7	-	-	-	-	-	-	-
Kalahagala	-	2449	5	-	-	-	-	-
Kalinga Ela	17	752	-	-	-	-	-	-
Kuruppu Junction West	-	1179	-	-	-	5	-	5
Laksha Uyana	-	3226	2	-	-	7	-	4
Mahasen Pedesa	-	1337	-	-	-	2	-	-
Mahaweli Pedesa	-	558	-	-	-	-	-	-
Manikkampattiya	-	286	-	-	-	-	-	-
Medawaluwa	-	2737	-	-	-	-	-	-
Monarathenna	42	412	-	5	-	4	-	6
Nelumwila	-	395	-	-	-	-	-	-
Nikawewa	-	2845	-	2	-	6	-	8
Nishshankawalla Pedesa	-	1545	-	-	-	-	-	-
Nishshankawallapura	6	407	-	-	-	2	-	2
Onegama	9	-	-	-	-	3	-	4
Palugasdamana 01 Ela	4	-	-	-	-	2	-	2
Palugasdamana 02 Ela	20	170	-	-	-	-	-	10
Palugasdamana 03 Ela	15	621	-	3	-	2	-	2
Palugasdamana North	15	80	-	-	-	2	-	-
Palugasdamana South	-	2470	-	6	-	-	-	-
Parakrama Samudraya	13	2019	-	5	-	6	-	-
Perakum Pedesa	-	1589	-	-	-	5	4	-
Polonnaruwa Town	-	2790	-	2	-	4	-	-
Pothgul Pedesa	-	1085	-	-	-	3	-	2
Pudur	-	67	-	-	-	-	-	-
Pulathisi Pedesa	34	150	-	5	-	5	-	3
Samudragama	-	2195	-	4	-	9	-	9
Sewagama	35	-	-	4	-	11	-	15
Shanthi Pura	-	2432	-	2	-	10	-	13
Singha Pura	31	-	-	5	-	-	-	-
Singha Udagama	-	1393	9	-	2	3	-	3
Singharaja Pura	11	-	-	2	-	2	-	4
Sirisangabo Pedesa	-	2425	2	-	-	8	-	7
Thopawewa	6	531	-	3	-	-	-	-
Udawela	-	1574	2	-	-	6	-	5
Unagalavehera South	-	2406	-	2	-	6	-	11
Weera Pedesa	6	2697	-	3	-	9	-	-
Wewethenna	32	7	-	10	-	-	-	5
Wijayabahu Pura	4	2647	2	-	-	4	-	8
Wijayaraja Pura	-	3343	-	4	-	7	-	11

† excludes area represented by scattered trees

(continued)

Table 3.6: Area (hectares) under perennial crops in Thammakaduwa DS division, Polonnaruwa district by GN division

GN Division	Bread fruit	Wood apple
Aluth Wewa East	-	-
Aluth Wewa West	-	-
Ambanganga	-	-
Bendiwewa	-	-
Damana/Gemunupura	-	-
Divulanagama	-	-
Ethumalpitiya	-	-
Gallella West	-	-
Galthambarawa	-	-
Ganangolla	-	-
Kadawala Wewa	-	-
Kaduruwela East	-	-
kaduruwela South	-	-
Kaduruwela West	-	-
Kalahagala	-	-
Kalinga Ela	-	-
Kuruppu Junction West	-	-
Laksha Uyana	-	-
Mahasen Pedesa	-	-
Mahaweli Pedesa	-	-
Manikkampattiya	-	-
Medamaluwa	-	-
Monarathenna	-	-
Nelumwila	-	-
Nikawewa	-	2
Nishshankamalla Pedesa	-	-
Nishshankamallapura	-	-
Onegama	-	-
Palugasdamana 01 Ela	-	-
Palugasdamana 02 Ela	-	-
Palugasdamana 03 Ela	-	-
Palugasdamana North	-	-
Palugasdamana South	-	-
Parakrama Samudraya	-	-
Perakum Pedesa	-	-
Polonnaruwa Town	-	-
Pothgul Pedesa	-	-
Pudur	-	-
Pulathisi Pedesa	-	-
Samudragama	-	-
Sewagama	2	-
Shanthi Pura	-	-
Singha Pura	-	-
Singha Udagama	-	-
Singharaja Pura	-	-
Sirisangabo Pedesa	-	-
Thopawewa	-	-

GN Division	Bread fruit	Wood apple
Udawela	-	-
Unagalavehera South	-	-
Weera Pedesa	-	-
Wewethenna	-	-
Wijayabahu Pura	-	-
Wijayaraja Pura	2	-

Table 4; Number of cattle and buffaloes in Polonnaruwa district by DS division

DS Division	Neat cattle			Buffaloes		
	Milch cows		Other	Milch cows		Other
	Milking at present	Not milking at present		Milking at present	Not milking at present	
Dimbulagala	1917	2970	6579	1676	4343	7319
Elaheera	896	1679	2254	167	3052	7840
Lankapura	396	929	1413	108	729	1619
Medirigiriya	1660	2640	4918	442	2785	5934
Sinhala						
Pattuma/Hingurakgoda	1215	2164	2275	211	1242	1962
Thamankaduwa	849	1606	1864	335	1478	1916
Total	6933	11988	19303	2939	13629	26590

Table 4.1: Number of cattle and buffaloes in Dimbulagala
DS division, Pelonnaruwa district by GN division

GN Division	Neat cattle			Buffaloes		
	Milch cows		Other	Milch cows		Other
	Milking at present	Not milking at present		Milking at present	Not milking at present	
Alawakumbura	30	99	124	4	0	127
Aluthoya	2	0	66	4	0	211
Aluthwewa	8	9	110	0	30	235
Aralaganwila	20	56	86	25	73	101
Aralaganwila Yaya 5	45	22	125	0	3	243
Aralaganwila West	41	42	55	7	52	132
Arunapura	9	22	9	2	24	9
Bandanagala	11	8	61	32	8	259
Bimpokuna	14	58	14	0	172	46
Bo-Atta	26	19	26	2	12	112
Bogaswewa	2	13	42	0	43	53
Boranwewa	2	4	10	0	6	12
Dalukana	1	12	46	11	2	29
Damanewewa	0	0	39	0	0	106
Dimbulagala	129	133	129	72	74	72
Divuldamana	11	70	47	1	53	48
Ellewewa	55	146	125	36	163	71
Ellewewa Ihala	33	189	421	13	290	502
Ellewewa Pahala	55	111	130	34	200	159
Gal Eliya	0	0	0	0	0	0
Ginidamana	22	20	22	18	14	153
Gomathiyaya	39	67	39	4	125	4
Ihalawewa	0	0	237	38	0	323
Jayapura	36	119	83	0	397	0
Kadawathmaduwa	0	30	200	33	24	58
Kalukele	0	10	54	0	2	112
Kandakaduwa	12	48	243	0	0	5
Kandegama	107	209	334	0	7	8
Kanichchagala	5	0	28	0	0	9
Katuwanwila East	164	65	164	39	20	48
Katuwanwila West	107	0	342	80	0	187
Kekulawela	0	0	0	86	0	86
Kudapokuna	0	2	110	11	18	22
Kudawewa	21	34	30	5	50	50
Madurangala	0	0	8	0	0	0
Mahadamana	282	233	282	367	335	367
Mahaulpotha	24	33	24	21	64	31
Mahawewa	8	29	39	98	265	98
Mahindagama	50	39	107	6	52	85
Maldeniya	0	0	2	0	0	0

(continued)

Table 4.1: Number of cattle and buffaloes in Dimbulagala DS division, Polonnaruwa district by GN division.

GN Division	Neat cattle			Buffaloes		
	Milch cows		Other	Milch cows		Other
	Milking at present	Not milking at present		Milking at present	Not milking at present	
Malinda	5	22	43	2	29	22
Malwila	0	0	0	0	0	6
Manampitiya	98	44	338	48	24	175
Manampitiya East	7	16	26	2	16	34
Manguldama	12	16	54	0	5	190
Mangulpokuna	30	19	85	6	32	39
Medagama	36	127	163	11	204	215
Menikwela	3	11	29	0	0	57
Millana	7	66	36	0	0	267
Monarathenna	7	16	10	1	3	1
Muthugala	19	12	36	18	12	25
Muthuwella	2	2	2	0	0	10
Nawagaha Ela	0	48	101	2	80	81
Nelumwewa	20	86	84	14	67	78
Nidanwela	2	3	37	8	2	79
Nuwaragala	0	9	33	17	31	42
Peletiyawa	0	80	0	22	165	22
Pihitiwewa	7	2	74	0	0	63
Pimburattewa East	46	25	272	14	14	220
Pimburattewa West	16	71	57	0	22	109
Rathmalthena	1	19	32	5	16	169
Rideepokuna	6	0	43	10	2	55
Ruhunuketha	5	9	24	2	1	4
Sandagalathenna	22	28	121	1	1	9
Sandunpitiya	1	6	1	1	2	1
Senapura	0	0	2	0	3	0
Sevanapitiya	10	35	29	0	2	7
Singhapura	0	0	0	0	0	0
Susirigama	14	41	33	0	132	109
Ulpathwewa	7	12	83	6	9	6
Veheragala	0	0	0	0	0	0
Veheragama	0	5	11	0	54	86
Weeralanda	1	8	5	0	4	3
Weerana	5	48	44	17	152	102
Welikanda	75	0	145	357	560	357
Wijayaba Pura	0	8	121	0	0	269
Yakkure	8	17	106	0	6	15
Yakkure Pahala	4	40	205	9	52	125
Karapola	70	68	81	54	63	94
Total	1917	2970	6579	1676	4343	7319

Table 4.2: Number of cattle and buffaloes in Elahera
DS division, Polonnaruwa district by GN division

GN Division	Neat cattle			Buffaloes		
	Milch cows		Other	Milch cows		Other
	Milking at present	Not milking at present		Milking at present	Not milking at present	
Atharagallewa	42	144	68	41	367	332
Attanakadawala North	38	42	38	1	0	427
Attanakadawala South	66	71	88	0	178	344
Attanakadawala West	11	89	42	0	177	65
Bakamoona	43	21	63	0	0	294
Damaneyaya	9	120	9	0	71	0
Diyabeduma	7	9	7	10	50	10
Elahera	19	51	45	0	0	147
Gangeyaya	4	128	24	4	102	97
Heeratiya	1	8	27	19	52	74
Ihakuluwewa	130	104	365	0	11	656
Ikiriwewa	36	99	36	1	12	665
Kahatagahapitiya	7	30	21	2	151	131
Katukeliyawa	114	85	173	4	0	653
Kiriya	10	33	95	0	19	39
Konduruwawa	153	169	153	9	50	329
Kottapitiya North	0	16	21	6	134	166
Kottapitiya South	37	47	93	0	0	347
Kumara Ella	19	45	119	0	0	401
Madudanana	8	45	8	2	548	2
Maluwayaya	27	189	38	5	609	5
Nikapitiya	43	63	179	0	0	664
Drubendi Siyambalewa	14	23	25	0	0	352
Radavideoya	6	9	18	53	289	53
Sarubima	23	0	242	0	0	635
Segala	0	0	169	0	0	512
Sirikandurayaya	0	6	13	10	136	201
Somils	29	33	75	0	96	239
Total	896	1679	2254	167	3052	7840

Table 4.3: Number of cattle and buffaloes in Lankapura
DS division, Polonnaruwa district by GN division

GN Division	Neat cattle			Buffaloes		
	Milch cows		Other	Milch cows		Other
	Milking at present	Not milking at present		Milking at present	Not milking at present	
Abhayapura	27	80	175	2	0	297
Alhilalpara	0	0	0	0	0	0
Bauddhartha Gama	10	33	10	0	100	2
Buddhayaya	43	26	43	6	13	6
Debarella	22	15	22	19	70	206
Galammuna	0	4	0	0	16	0
Gemunupura	10	18	66	0	0	215
Hingurakdamana	9	3	173	0	0	20
Jayabima	0	5	44	0	2	15
Jayapura	22	14	22	4	12	24
Kegalugama	7	75	70	3	123	105
Lankapura	55	93	55	3	0	202
Maha Kirimetiya	32	25	36	1	15	6
Munisirigama	12	12	36	0	0	6
Nelumpura	0	0	0	0	0	0
Onegama-Muslingama	0	5	7	28	0	28
Pansalgodella	10	2	10	0	0	0
Patunugama	23	73	71	5	33	53
Pulasthigama	14	106	39	8	190	8
Rifaipura	0	0	0	0	0	0
Sanghabodi Gama	32	25	248	0	0	146
Senanayakapura	21	16	27	19	41	38
Somapura	12	19	110	0	0	177
Sungawila	25	36	74	4	6	9
Thabala	0	0	14	0	0	0
Thalpotha	6	59	31	6	51	49
Weerapura	1	175	1	0	57	0
Weli Ela	3	10	29	0	0	7
Total	396	929	1413	108	729	1619

Table 4.4: Number of cattle and buffaloes in Medirigiriya DS division, Polonnaruwa district by GN division

GN Division	Heat cattle			Buffaloes		
	Milch cows		Other	Milch cows		Other
	Milking at present	Not milking at present		Milking at present	Not milking at present	
Abhayapuragana	10	88	15	10	74	17
Akbar Pura	0	0	0	0	0	0
Aluthwewa	36	106	228	9	56	206
Ambagaswewa	36	61	118	13	87	230
Biso Uyana	8	20	8	0	58	0
Bisobandara	232	178	232	27	161	85
Bisobandara Sama	36	114	44	2	40	97
Dansopura	63	55	63	5	5	139
Diggalpura	0	0	427	0	0	602
Divulankadamala	6	18	53	25	70	72
Diyasenpura	0	27	24	0	55	0
Ekamuthugama	45	70	240	0	0	216
Etambaoya	92	131	92	18	195	153
Gajabapura	51	52	51	22	55	61
Ihalagana	6	216	361	20	108	127
Jayagampura	21	39	100	0	9	103
Jayathugama	6	50	142	1	0	205
Kahambiliyawa	307	39	307	8	216	114
Kavudulgama	49	19	49	19	31	19
Kumudupura	25	54	100	3	22	39
Kusumpokuna	0	8	12	0	0	90
Mahasenpura	20	55	23	0	0	195
Mandalagiriya	21	32	29	2	3	55
Medirigiriya	6	0	79	2	0	132
Meegaswewa	18	161	79	10	289	232
Meniksorowwa	0	5	17	0	0	59
Nagarapura	6	22	196	5	4	215
Neluapokuna	11	18	11	11	3	11
New Town	4	76	55	3	173	26
Perakumpura	25	19	66	2	0	124
Ralapanawa	66	111	66	13	147	195
Sansungama	8	5	154	2	0	147
Senarathpura	0	232	121	17	268	116
Thalakola Wewa	19	128	380	6	28	199
Thissa Amuna	0	0	31	0	0	46
Thissapura	298	177	298	8	35	151
Veheragala	26	28	67	4	10	35
Viharagama	27	72	27	9	362	506
Wadigawewa	46	74	88	94	123	283
Wedehapura	0	0	31	0	0	49
Wedikachchiya	5	44	272	0	1	249
Wijayapura	9	4	134	19	0	113
Wijayarajapura	5	19	17	47	75	47
Yudhaganawa	11	13	11	6	22	174
Total	1660	2640	4918	442	2785	5934

Table 4.5: Number of cattle and buffaloes in Sinhala Pattuwa/Hingurakgoda DS division, Polonnaruwa district by GN division

GN Division	Neat cattle			Buffaloes		
	Milch cows		Other	Milch cows		Other
	Milking at present	Not milking at present		Milking at present	Not milking at present	
Akkara 70	0	91	0	0	29	0
Bathgampattuwa	21	102	21	0	62	81
Bopura	0	24	0	0	0	0
Bubula	4	1	4	3	12	9
C.P. Pura	15	56	15	0	2	0
Chandana Pokuna	0	13	0	0	21	0
Chethiyagirigama	5	7	7	1	1	29
Galoya	528	81	554	86	37	459
Giritale	0	2	0	0	0	0
Giritale Colony	24	54	74	4	6	22
Giritale Puranagama	0	5	28	0	0	1
Hathamuna	0	2	6	0	8	29
Henkolawela	27	73	47	2	0	48
Hinguraka	13	23	21	2	4	16
Hinguraka Bandaragama	26	79	27	0	18	0
Hingurakgoda	0	3	0	0	0	0
Jayanthipura	6	22	12	5	33	36
Jayapura	0	0	0	0	0	0
Katukeliyawa	0	0	167	0	0	110
Kimbulawala	12	16	52	0	0	28
Kumaragama	21	53	34	0	6	13
Mahasengama	0	80	54	0	0	0
Ninihirigama	47	148	190	4	2	5
Minneriya	20	7	24	2	3	4
Moragaswewa	10	38	20	6	21	70
Mumanpelessa	3	49	29	0	45	6
Nagapokuna	8	44	19	0	26	1
Paluwaddana	25	54	196	0	0	170
Pasiyawewa	56	90	58	0	0	3
Pulathisigama	0	1	0	4	0	4
Raja Ela	71	68	93	26	42	157
Raja Ela Gama	5	23	19	0	4	6
Rathmale	44	86	44	12	22	12
Right Bank 01	3	5	4	17	12	17
Rotawewa	4	115	4	16	327	74
Samagipura	12	29	27	1	19	10
Samapura	2	4	2	0	0	0
Singhagama	103	201	141	0	156	96
Siriketha	8	8	47	0	0	32
Sudukanda Nikawewa	6	101	47	0	6	36
Thambalawewa	22	2	28	8	27	9
Ulkatupotha	9	35	9	0	2	0
Unagalavehera East	0	0	0	0	0	0
Unagalavehera West	3	1	8	4	36	6
Weeragama	2	10	14	1	2	36
Wijayaraja Mewa	4	12	5	0	2	17
Yatiyalpathana	7	27	47	4	17	219
Yaya 05 Pedesa	16	13	17	1	1	42
Yaya 12 Pedesa	22	22	37	2	73	6
Yodha Ela	0	0	0	0	0	0
Agbopura	1	184	23	0	158	44
Total	1215	2164	2275	211	1242	1962

Table 4.6: Number of cattle and buffaloes in Thamankaduwa DS division, Polonnaruwa district by GN division

GN Division	Neat cattle			Buffaloes		
	Milch cows		Other	Milch cows		Other
	Milking at present	Not milking at present		Milking at present	Not milking at present	
Aluth Wewa East	14	95	32	49	58	49
Aluth Wewa West	12	63	90	23	25	23
Ambanganga	0	0	60	0	0	161
Bendiwewa	50	32	50	0	7	7
Dawana/Gemunupura	7	12	45	0	4	30
Divulanagama	81	82	81	35	0	35
Ethumalpitiya	6	17	6	0	4	0
Gallella	13	22	67	12	9	40
Gallella West	29	50	80	8	12	14
Galthambarawa	5	8	5	0	6	22
Ganangolla	53	98	53	0	30	0
Kadawala Wewa	0	21	5	8	40	8
Kaduruwela East	0	0	0	0	0	0
Kaduruwela South	2	3	2	0	0	10
Kaduruwela West	0	0	0	0	0	0
Kalahagala	0	167	0	0	391	0
Kalinga Ela	9	36	117	4	27	126
Kotaleeya	0	0	0	0	0	0
Kuruppu Junction West	7	7	7	0	0	23
Laksha Uyana	29	36	73	1	2	91
Mahasen Pedesa	5	3	5	0	21	0
Mahaweli Pedesa	0	0	0	0	0	0
Manikkampattiya	51	80	86	20	50	50
Medamalawa	13	35	13	0	138	0
Monarathenna	54	40	54	0	4	134
Nelumwila	69	203	69	0	0	0
Nikawewa	7	37	16	0	0	52
Nishshankamalla Pedesa	0	0	0	0	0	0
Nishshankamalla Pura	30	31	36	0	30	40
Onegama	1	1	171	0	0	165
Palugasdamana 01 Ela	7	0	7	0	3	0
Palugasdamana 02 Ela	28	8	28	4	49	4
Palugasdamana 03 Ela	14	13	34	0	26	86
Palugasdamana North	7	11	55	0	0	21
Palugasdamana South	12	6	12	0	111	0
Parakrama Samudraya	7	49	33	2	130	47
Perakum Pedesa	0	3	1	0	3	1
Polonnaruwa Town	0	0	0	0	0	0
Pothgul Pedesa	7	10	7	7	11	7
Pudur	6	5	6	33	16	33
Pulathisi Pedesa	5	6	10	2	4	46
Samudragama	4	14	4	9	8	10
Sewagama	29	23	109	0	3	82
Shanthy Pura	8	6	8	0	17	165
Singha Pura	7	11	26	16	36	16
Singha Udagama	16	25	16	2	0	2
Singharaja Pura	0	0	48	0	0	44
Sirisangabo Pedesa	0	5	3	0	0	0
Thopawewa	8	46	22	10	15	10
Udawela	38	48	38	0	0	0
Unagalavehera South	5	2	20	1	3	72
Meera Pedesa	30	35	42	1	64	52
Mewethenna	11	21	11	8	11	8
Wijayabahu Pura	24	31	24	0	0	49
Wijayaraja Pura	29	49	77	80	110	81
Total	849	1606	1864	335	1478	1916

**PUBLICATIONS OF THE DEPARTMENT OF CENSUS AND STATISTICS
AVAILABLE FOR SALE**

AT
**AGRICULTURE DIVISION,
3/1, RAJAKEEYA MAWATHA, COLOMBO 7.
Telephone : 697592**

<u>Name of Publication</u>	<u>Year</u>	<u>Price</u>
** GENERAL PURPOSE PUBLICATIONS **		
1 Statistical Pocket Book in English	1987	36.00
2 Statistical Pocket Book in English	1988	46.00
3 Statistical Pocket Book in English	1990	39.00
4 Statistical Pocket Book in English	1994	50.00
5 Statistical Pocket Book in Sinhala & Tamil	1984	15.00
6 Statistical Pocket Book in Sinhala & Tamil	1986	48.00
7 Statistical Pocket Book in Sinhala & Tamil	1987	46.00
8 Statistical Pocket Book in Sinhala & Tamil	1988	79.00
9 Statistical Pocket Book in Sinhala & Tamil	1990	161.00
10 Statistical Pocket Book in Sinhala & Tamil	1991	175.00
11 Statistical Abstract	1986	254.00
12 Statistical Abstract	1989	203.00
13 Statistical Abstract	1991	240.00
14 Statistical Abstract	1992	285.00
15 Statistical Abstract	1993	300.00
16 Statistical Abstract	1994	291.00
17 Administration Report of Director of Census and Statistics (each)	1983, 1984 & 1985	4.00
18 Administration Report of Director of Census and Statistics (each)	1986 & 1987	15.00
19 Administration Report of Director of Census and Statistics	1988	27.00
20 Administration Report of Director of Census and Statistics	1994	45.00
21 Sri Lanka Economic Atlas (Sinhala)	1980	26.50
** POPULATION AND DEMOGRAPHY **		
22 Census of Population & Housing - [Physically disabled persons]	1981	20.00
23 Census of Population & Housing - District Report (each)	1981	50.00
24 Vital Statistics [Vol. I] Marriages, Births and Deaths	1967/80	78.00
25 Vital Statistics [Vol. II] Causes of Deaths	1967/80	78.00
26 Demographic Survey (Priliminary Release)	1994	60.00
27 Sri Lanka Demographic & Health Survey	1993	310.00
28 Population & Labour Force Projection for Sri Lanka	1991 - 2031	75.00
** AGRICULTURE **		
29 Census of Agriculture [General Report]	1982	60.00
30 Estimation of Sown Area under Paddy Cultivation - Alternatives to Complete Enumeration		19.50
31 Survey of Milk Production - Gampaha District	1986	26.50
32 Food Balance Sheet	1992	22.50
33 Food Balance Sheet	1993	27.00
34 Food Balance Sheet	1994	30.00
35 Paddy Statisitcs [Seasonal Reports] (each)		20.00
36 Rubber Cultivation in Sri Lanka	1993	40.00
37 Status & Role of Cinnamon Cultivation in Sri Lanka	1993	70.00
38 Cardamom "The Queen of Spices" and Distribution in Sri Lanka	1993	68.00
39 Rambutan Cultivation in Sri Lanka	1993	43.00
40 Sowing and Harvesting Periods of Paddy Cultivation in Sri Lanka	1994	80.00

41 Agricultural Crops & Livestock Survey - Preliminary Reports		
(1) Badulla District	1992/93	80.00
(2) Colombo District	1992/93	56.50
(3) Galle District	1992/93	70.00
(4) Gampaha District	1992/93	84.00
(5) Hambantota District	1992/93	75.00
(6) Kalutara District	1992/93	78.00
(7) Kandy District	1992/93	130.00
(8) Kegalle District	1992/93	56.00
(9) Kurunegala District	1992/93	160.00
(10) Matale District	1992/93	80.00
(11) Matara District	1992/93	61.00
(12) Moneragala District	1992/93	53.00
(13) Nuwara Eliya District	1992/93	110.00
(14) Ratnapura District	1992/93	85.00
(15) Mahaweli System 'H'	1993/94	40.00
	** TRADE AND INDUSTRY **	
42 Annual Survey of Industries	1988	26.00
43 Annual Survey of Industries	1991	30.00
	** NATIONAL ACCOUNTS **	
44 National Accounts of Sri Lanka [Part I]	1975/85	17.00
45 National Accounts of Sri Lanka [Part II]	1975/85	27.00
46 National Accounts of Sri Lanka [Part I]	1975/86	12.50
47 National Accounts of Sri Lanka	1989	66.00
48 National Accounts of Sri Lanka	1993	102.00
49 National Accounts of Sri Lanka	1994	111.00
	** PRICES AND WAGES **	
50 Bulletin of Selected Retail Prices	1983/85	18.50
51 Bulletin of Selected Retail Prices	1975/90	62.50
52 Bulletin of Selected Retail Prices	1975/91	60.00
53 Bulletin of Selected Retail Prices	1975/92	77.00
54 Bulletin of Selected Retail & Producer Prices	1994	76.00
55 Weekly Retail Prices - Colombo City		
(a) Bulletin No: I	1990	30.00
(b) Bulletin No: II	1991/92	30.00
(c) Bulletin No: III	1992/93	25.00
	** SURVEY REPORTS **	
56 Quarterly Report of the Sri Lanka Labour Force Survey		
(a) 1st, 2nd & 4th Quarter (each)	1991	30.00
(b) 1st, 2nd & 4th Quarter (each)	1992	30.00
(c) Quarterly Report (each)	1993	40.00
(d) Quarterly Report (each)	1994	45.00
(e) 1st Quarter (each)	1995	55.00
57 Sri Lanka Labour Force Survey (Final Report)	1992	40.00
58 Household Income and Expenditure Survey (Final Report)	1990/91	67.00
	** OTHER REPORTS **	
59 Women & Men in Sri Lanka	1995	168.00

ISBN 955 - 577 - 117 - 0

Printed by Department of Census and Statistics

பிரிப்புகள்